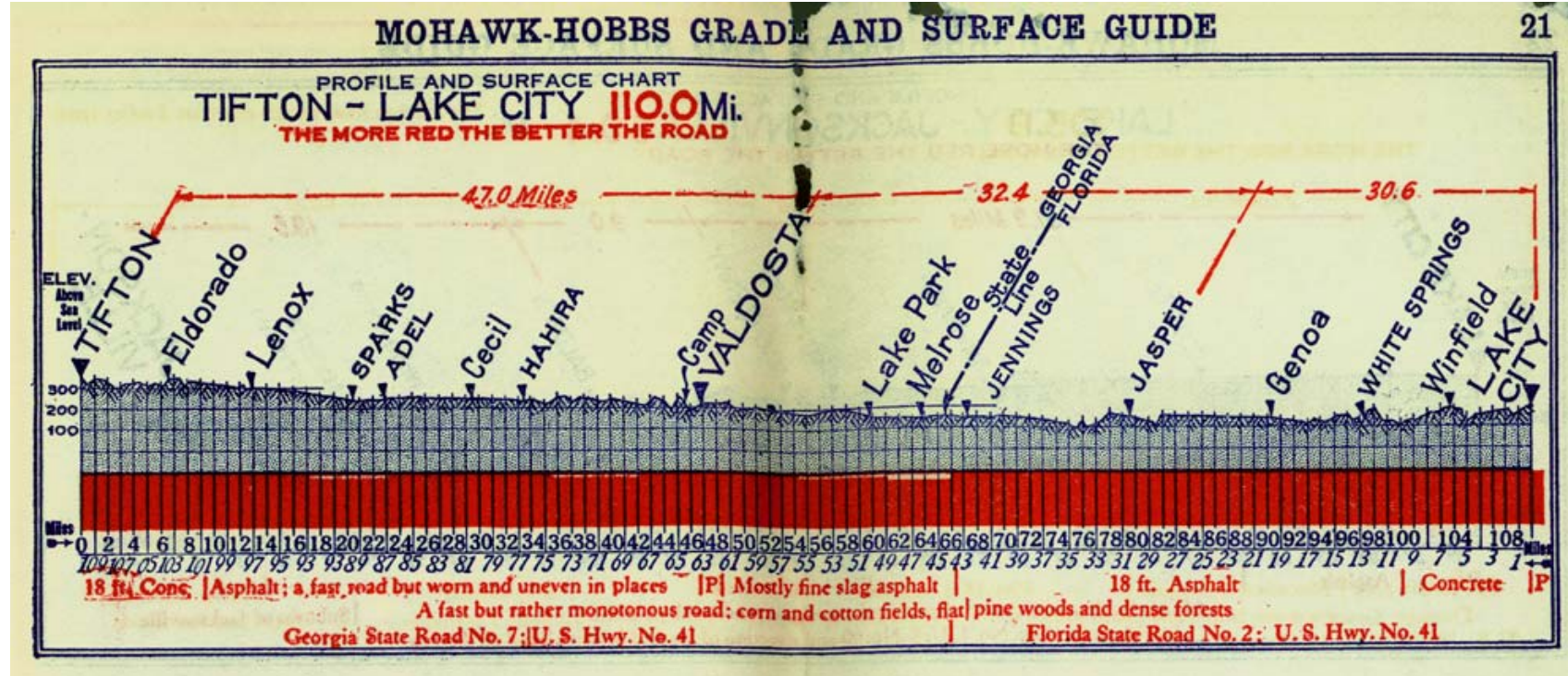
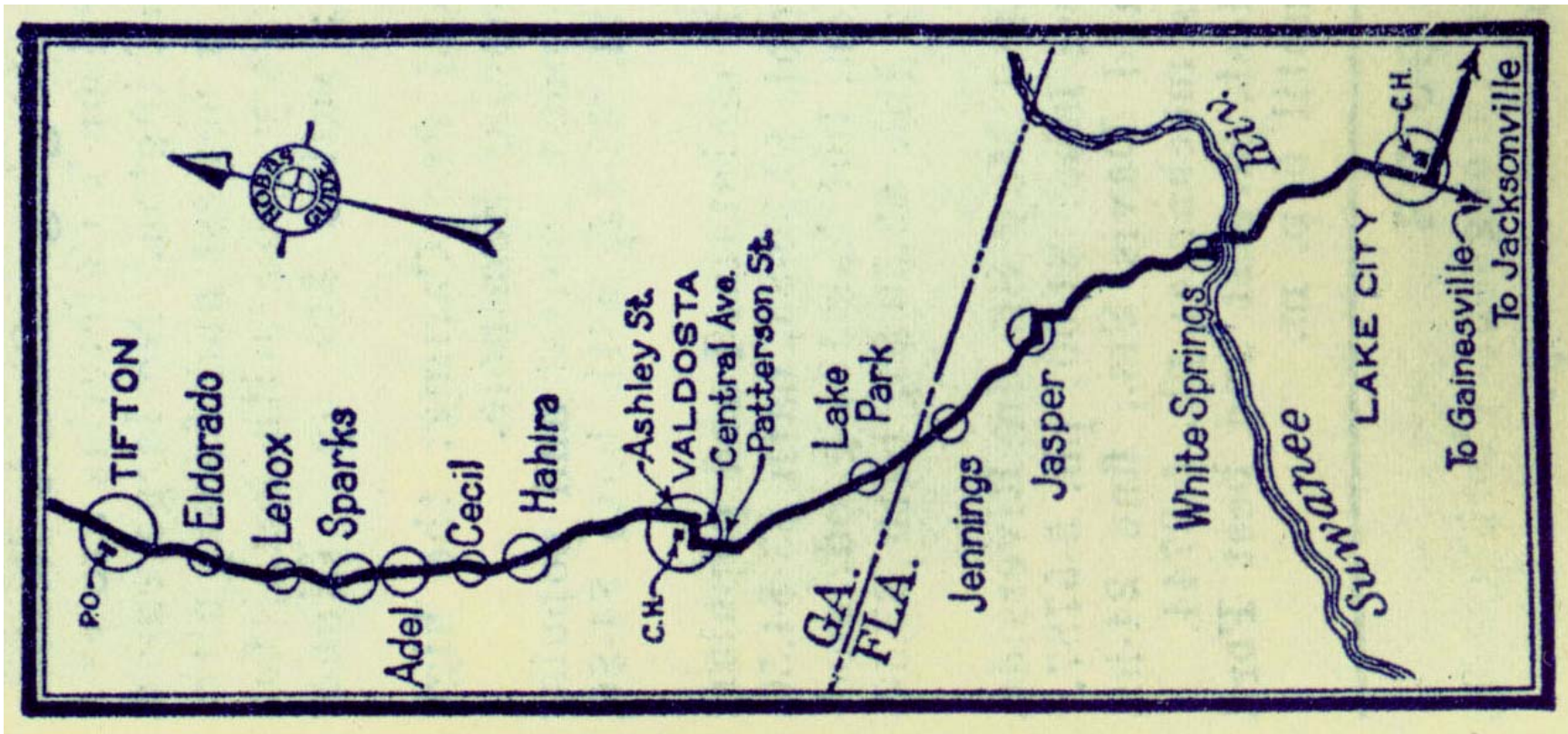


Road Guide 1. From *The Mohawk-Hobbs Grade and Surface Guide, no. 7 (Eastern Dixie Highway and Other Roads)*. 4th edition. The Mohawk Rubber Co.: Akron, Ohio, ca. 1928[?].

These two pairs of images show two different ways to map a length of road. The images labeled “Profile and Surface Chart” show the grade levels and surface conditions along a route. The images labeled “Route Map” provide a more commonly encountered form of a map. They illustrate the routes that link two or more locations but do not provide information about the condition of the route. By providing both types of maps, the Mohawk-Hobbs Grade and Surface Guide gave travelers more information than many individual maps did.

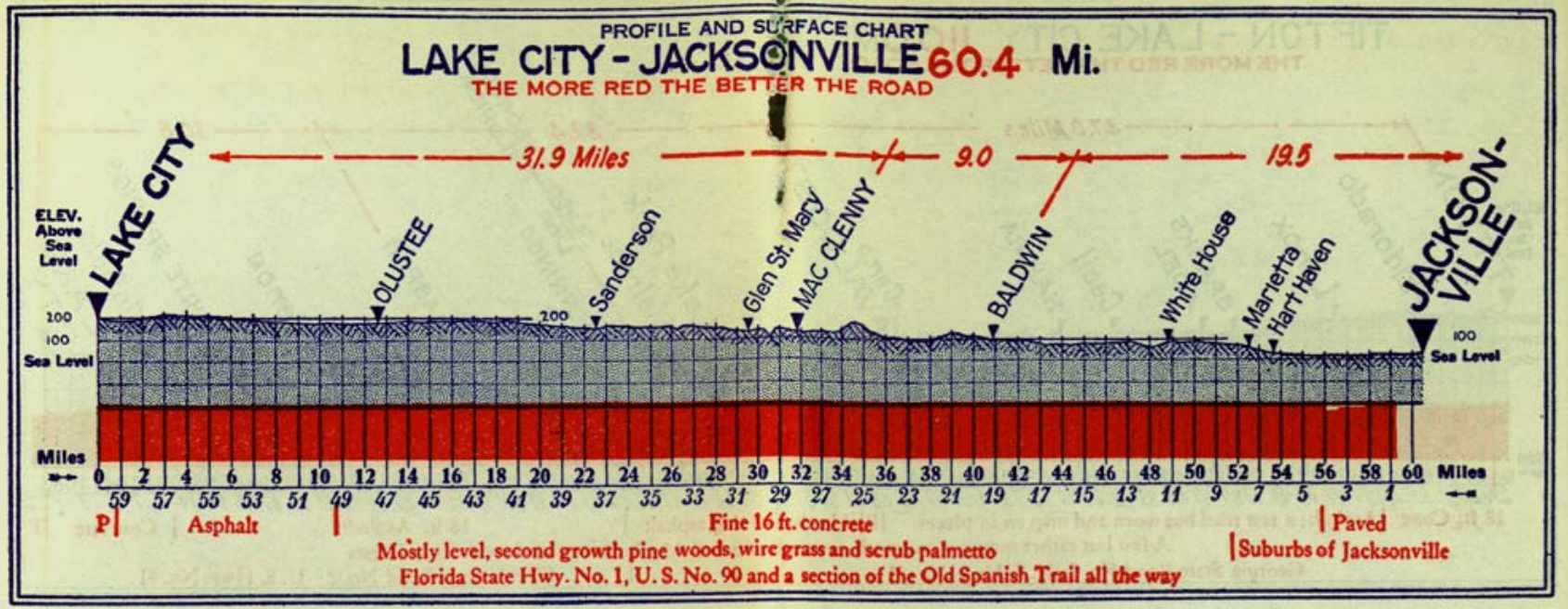


Profile and Surface Chart: Tifton – Lake City. From *The Mohawk-Hobbs Grade and Surface Guide*.

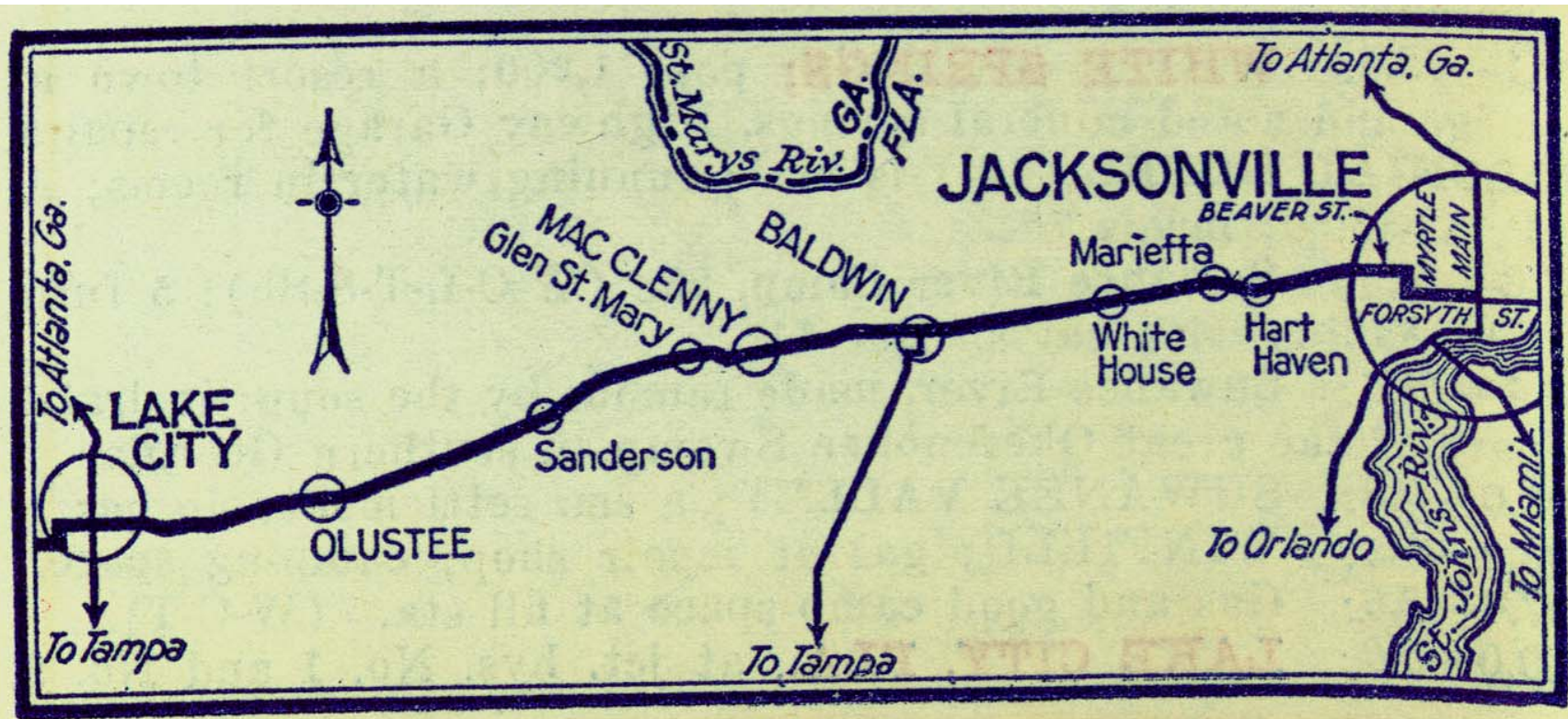


Route Map: Tifton - Lake City. From *The Mohawk-Hobbs Grade and Surface Guide*.

MOHAWK-HOBBS GRADE AND SURFACE GUIDE



Profile and Surface Chart: Lake City – Jacksonville. From *The Mohawk-Hobbs Grade and Surface Guide*.



Route Map: Lake City – Jacksonville. From *The Mohawk-Hobbs Grade and Surface Guide*.